

=CERTIFICATE OF SURVEYOR=

STATE OF WYOMING)
) SS
 COUNTY OF TETON)

I, Peter M. Jorgensen, of Jackson, Wyoming, do hereby certify that this plat was prepared by Jorgensen Associates, P.C. from data obtained during a survey performed under the direction of Wyoming Professional Land Surveyor No. 5463 during the years 2003 through 2005, and under my direction during the year 2006; that it correctly represents MELODY RANCH RESIDENTIAL UNIT ONE NINTH FILING, identical with Lot 27 of Melody Ranch Upper Ranch Master Plat Eighth Amendment, a subdivision of record in the Office of the Clerk of Teton County, Wyoming as Plat No. 1150; that said MELODY RANCH RESIDENTIAL UNIT ONE NINTH FILING is located within the NW1/4NW1/4, Section 20, T40N, R116W, 6th P.M., Teton County, Wyoming; that said MELODY RANCH RESIDENTIAL UNIT ONE NINTH FILING CONTAINS 10.61 acres, more or less; that the BASE BEARING for the data provided on this plat is N00°15'20"W along the west line of the NW1/4 of said Section 20; that the foregoing subdivision shall be monumented as indicated on the detail map and legend hereon by October 31, 2007; that the foregoing subdivision is SUBJECT TO certain easements, rights-of-way, covenants, conditions, restrictions, reservations, encumbrances, or agreements of sight and/or record, including, but not limited to, those specifically called for in the Certificate of Owner on this plat; that a search of the records of the Wyoming State Engineer's Office indicates that there are surface and ground water rights appurtenant to the lands being subdivided by virtue of this plat; said rights, and how they will be affected by the foregoing subdivision are more specifically detailed in the Water Rights Notes on this plat.



Peter M. Jorgensen
 Wyoming Professional Engineer and Land Surveyor No. 2621

The foregoing instrument was acknowledged before me by Peter M. Jorgensen this 24th day of July, 2006.

WITNESS my hand and official seal.
 Notary Public
 My commission expires: November 30, 2008



=CERTIFICATE OF ENGINEER=

STATE OF WYOMING)
) SS
 COUNTY OF TETON)


I, Thomas Kirsten of Jackson, Wyoming, do hereby certify that I am a licensed Wyoming Engineer, and affirm that the water system and the sewage collection system designed to serve the foregoing subdivision were designed to meet all applicable County, State, and Federal requirements, and that said systems will be adequate and safe, provided that said systems are constructed as designed and operated correctly.



Thomas Kirsten
 Wyoming Professional Engineer No. 6821

The foregoing instrument was acknowledged before me by Thomas Kirsten this 24th day of July, 2006.

WITNESS my hand and official seal.
 Notary Public
 My commission expires: November 30, 2008



=CERTIFICATE OF APPROVAL=

STATE OF WYOMING)
) SS
 COUNTY OF TETON)

Pursuant to Section 34-12-103 and Sections 18-5-301 through 18-5-315, Wyoming Statutes, 1977, as amended, and the pertinent land development regulations of Teton County, Wyoming, as amended, the foregoing subdivision, MELODY RANCH RESIDENTIAL UNIT ONE NINTH FILING, was approved at the regular meeting of the Board of County Commissioners held on the 12th day of September, 2006.

SUBJECT TO the condition that the foregoing subdivision be in conformity with, and in compliance with the provisions of the Melody Ranch Planned Unit Development Final Development Plan approved by the Board of County Commissioners on October 3, 1995, as amended on the April 6, 1999, and on June 4, 2002, and memorialized in those documents of record in the Office of the Clerk of Teton County, Wyoming in Book 355 of Photo, pages 601-631, in Book 375 of Photo, pages 290-303, and in Book 462 of Photo, pages 644-646 respectively, EXCEPT as allowed for by that minor Deviation from said Final Development Plan regarding setbacks, which was approved by the Interim Teton County Planning and Development Department Director on July 13, 2006.

ATTEST:
 BOARD OF COUNTY COMMISSIONERS
 COUNTY OF TETON

Stacey Tidwell
[Signature]

=CERTIFICATE OF OWNER=

STATE OF WYOMING)
) SS
 COUNTY OF TETON)

The undersigned, acting for and on behalf of MRDN Corp, a Wyoming corporation, owner and proprietor of Lot 27 of Melody Ranch Upper Ranch Master Plat Eighth Amendment, a subdivision of record in the Office of the Clerk of Teton County Wyoming as Plat No. 1150 does hereby certify that said Lot 27 is hereby vacated in accordance with Section 34-12-106 through Section 34-12-110 Wyoming Statutes 1977, as amended;

that in accordance with said Section 34-12-110, said Clerk is respectfully requested to write across said Lot 27 on said plat the word "VACATED"; that the lands contained within said Lot 27, more particularly described in the Certificate of Surveyor on this plat, are hereby subdivided; and that the foregoing subdivision of said lands, as shown on this plat, is with the free consent and in accordance with the desires of said MRDN Corp; that the name of the foregoing subdivision shall be MELODY RANCH RESIDENTIAL UNIT ONE NINTH FILING;

that the foregoing subdivision is in accordance with, and SUBJECT TO the terms and conditions of the Melody Ranch Planned Unit Development (PUD) Final Development Plan approved by the Teton County Board of County Commissioners on October 3, 1995, as amended April 6, 1999, and June 4, 2002, and memorialized in those documents of record in said Office in Book 355 of Photo, pages 601-631; in Book 375 of Photo, pages 290-303, and in Book 462 of Photo, pages 644-646 respectively, EXCEPT as allowed for by that minor Deviation from said Final Development Plan regarding setbacks, which was approved by the Teton County Planning and Development Department Director on July 13, 2006;

that the foregoing subdivision is in accordance with that Affidavit of Master Plat Modification and that Second Affidavit of Master Plat Modification of record in said Office in Book 326 of Photo, pages 626-628, and in Book 355 of Photo, pages 613-614, respectively;

that the foregoing subdivision shall be SUBJECT TO the terms and conditions of that Amended and Restated Declaration of Protective Covenants for Melody Ranch Residential Unit One - First Filing recorded in said Office in Book 312 of Photo, pages 1148-1175 as provided for in that Adoption of Declaration of Protective Covenants for Melody Ranch Residential Unit One - Ninth Filing to be recorded in said Office concurrently with this plat;

that in accordance with said Restated Declaration, each lot of the foregoing subdivision shall be SUBJECT TO an easement five feet (5.00') in width parallel with and adjoining its lot boundary line; said easement shall be for utility and landscaping purposes; said purposes are more particularly described in said Declaration of Protective Covenants;

that in accordance with the Melody Ranch Upper Ranch Master Plat (of record in said Office as Plat No. 856) Lot 208 of the foregoing subdivision is subject to a reservation for the creation of future drainage easements;

that it is contemplated that Lots 208 and 209 of the foregoing subdivision, recreational open space lots, will be opened at some future date by a Melody Ranch Improvement and Service District; the owner or owners of said Lots shall have the right to create additional easements as necessary over, under, across, and through said Lot for utility purposes including, but not limited to, the distribution of irrigation water to lots within the Melody Ranch Planned Unit Development;

that a non-exclusive easement over, under, across, and through the road lot, lot 210, of the foregoing subdivision is hereby granted to each owner of a lot within the foregoing subdivision, to each owner of a lot within said Melody Ranch Upper Ranch Master Plat, and subsequent amendments or subdivisions thereof, and to their heirs, successors, and assigns for purposes of access to and from said lots, and for underground utilities serving said lots;

that Lower Valley Energy, Quest Corporation, Breanan Communications, and their heirs, successors, and assigns are hereby granted non-exclusive easements in said Lot 210; said easements shall be for the installation and maintenance of underground utilities serving the foregoing subdivision and other lots within said Melody Ranch Upper Ranch Master Plat, and subsequent amendments or subdivisions thereof;

that MRDN Corp reserves unto itself, its heirs, successors, and assigns the right to grant unto other parties non-exclusive easements within said Lot 210; and within any utility easements of this plat;

that the road within the foregoing subdivision is a private road, and that the Board of County Commissioners of Teton County shall be under no obligation to construct, repair, or maintain said road;

that the road within the foregoing subdivision shall be built in accordance with the applicable standards, rules, and regulation of Teton County;

that the foregoing subdivision is SUBJECT TO any other easements, rights-of-way, covenants, conditions, restrictions, reservations, agreements, or encumbrances of sight and/or record;

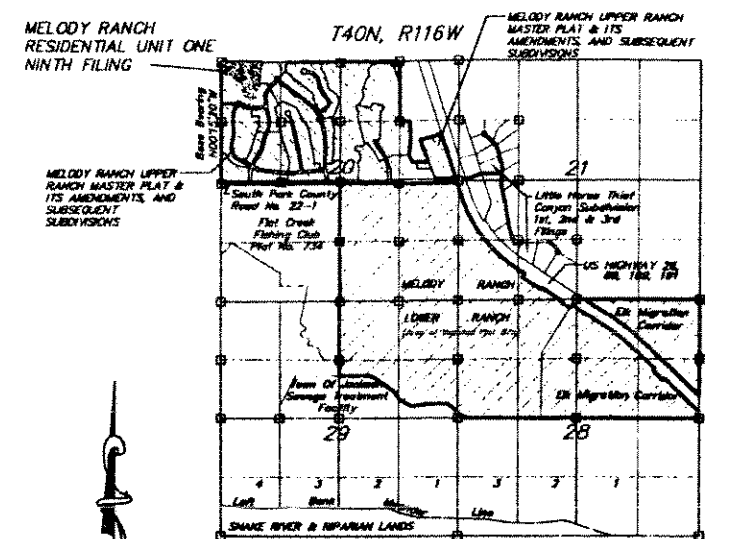

that the water rights appurtenant to the lands being hereby subdivided shall be dealt with as more specifically described in the Water Rights Notes on this plat.

MRDN Corp.
 a Wyoming corporation NO SEAL
[Signature]

By: David Quinn,
 President

On the 25th day of July, 2006, before me personally came, David Quinn, who, being by me duly sworn, did depose and say that he is President of MRDN Corp, a Wyoming corporation, and that he signed his name hereto by order of the Board of Directors of said corporation, and that he acknowledged that this instrument is the free act and deed of said corporation.
 WITNESS my hand and official seal.

Francesca Polucci-Rice
 Notary Public
 My commission expires: November 30, 2008



LOCATION MAP
 Scale: 1" = 2000'

- Sectional Subdivision Corner; Corner Record on file
- Boundary of the Melody Ranch Planned Unit Development
- Lands within the "Melody Ranch Lower Ranch" (area of vacated Plat 875)
- Lands within the Melody Ranch Upper Ranch Master Plat and its amendments, and subsequent subdivisions thereof
- Lands within the Melody Ranch Residential Unit One Ninth Filing, this Plat

ZONING AND OVERLAY DISTRICTS
 Neighborhood Conservation -
 Planned Unit Development (NC-PUD)
 Scenic Resource Overlay (SRO)

OWNER & DEVELOPER
 MRDN Corp
 4750 South Park Loop Road Jackson, Wyoming 83001-0436
 (307) 733-3559

ENGINEERING & SURVEYING CONSULTANT
 Jorgensen Associates, P.C.
 P.O. Box 9550 Jackson, Wyoming 83002
 270 East Simpson Avenue Jackson, Wyoming 83001
 (307) 733-5150

Submitted Date: April 3, 2006

FINAL PLAT
MELODY RANCH
RESIDENTIAL UNIT ONE
NINTH FILING
 Being Identical With
 Lot 27
MELODY RANCH UPPER RANCH MASTER PLAT
EIGHTH AMENDMENT
AND LOCATED WITHIN THE
NW1/4NW1/4 SECTION 20
T40N, R116W, 6TH P.M.
TETON COUNTY, WYOMING

=LAND USE SUMMARY=

TOTAL NUMBER OF LOTS: 13 Lots (Numbered 198-210)
 10 Single-Family Residential Market Lots (Numbered 198-207)
 2 Recreational Open Space Lots (Numbered 208 & 209)
 1 Road Lot (Number 210)

TOTAL ACREAGE: 10.61 Acres
 AVERAGE RESIDENTIAL LOT SIZE: 0.56 Acres - Market Lots

REQUIRED AGRICULTURAL OPEN SPACE EASEMENT ACREAGE CALCULATED AS FOLLOWS:
 1.1265 Acres of Agricultural Open Space Easement Area/Acre of Development Area
 1.1265 X 10.61 Acres = 11.95 Acres over which an Agricultural Open Space Easement is being granted for this subdivision. The Easement is located within the "Melody Ranch Lower Ranch", and is shown on a separate Map of Survey to be filed in the Office of the Clerk of Teton County, Wyoming concurrently with this Plat.

=WATER RIGHTS NOTES=

A search of the records of the Wyoming State Engineer's Office indicates that there are surface water rights for irrigation purposes appurtenant to the lands proposed for subdivision as Melody Ranch Residential Unit One Ninth Filing, which are as follows:

all lands of the proposed subdivision have rights for original supply under the Wilson Ditch, Permit 1358, Salar Cheney Appropriation, diverting from Little Gros Ventre River (a.k.a. Flat Creek) with priority of November 9, 1896;

all lands of the proposed subdivision have supplemental supply under the Enlarged South Park Supply Ditch, Permit 4800 Ent., J. Fleming Cheney Appropriation as of January 22, 1932.

Said rights appurtenant to lands proposed for development as single-family residential lots and the road lot, Lot 210, are reserved to the current owner and proprietor of said lands; said rights shall either be abandoned, transferred to other lands, or the use changed to reservoir supply by Petition to the State Board of Control; said rights appurtenant to the lands proposed for recreational open space lots, Lots 208 and 209, shall be retained.

The Meadows of Melody Ranch Homeowners Association, Inc. is a Melody Ranch Improvement and Service District will administer water rights; refer to the Amended and Restated Declaration of Protective Covenants for Melody Ranch Residential Unit One - First Filing (of record in the Office of the Clerk of Teton County, Wyoming in Book 312 of Photo, pages 1148-1175) adopted for the foregoing subdivision by a declaration recorded concurrently with this plat.

Irrigation water will be distributed to Lots 208 and 209 using portable pumps set in irrigation ditches or by a distribution network designated to deliver irrigation water to the lots. DITCHES SERVING THIS SUBDIVISION MAY BE ADDED, REMOVED, OR RELOCATED WITH FUTURE DEVELOPMENT.

As a result of this subdivision, there will be no interference with the historical flow of irrigation water to downstream users.

The lots of the foregoing subdivision have ground water rights by virtue of unadjudicated Permit Nos. 120237 and 120238, Melody Ranch Domestic #1 and #2 Wells, respectively. These rights will be retained.

SELLER DOES NOT WARRANT TO PURCHASER THAT HE SHALL HAVE ANY RIGHTS TO THE NATURAL FLOW OF ANY STREAM WITHIN OR ADJACENT TO THE PROPOSED SUBDIVISION.

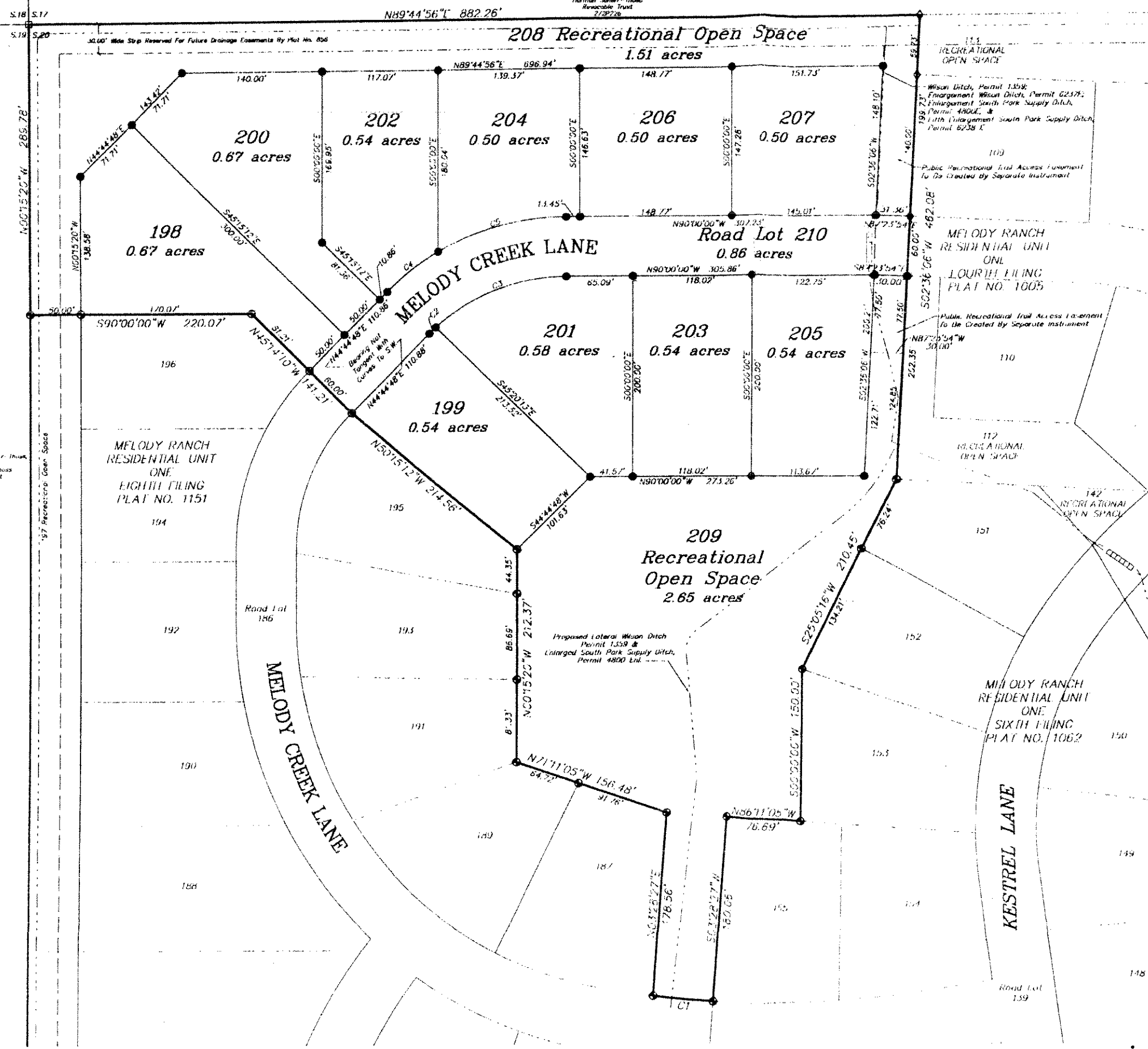
WYOMING LAW DOES NOT RECOGNIZE ANY RIPARIAN RIGHTS TO THE CONTINUED NATURAL FLOW OF A STREAM OR RIVER FOR PERSONS LIVING ON THE BANKS OF THE STREAM OR RIVER.

CONSENT OF MORTGAGEE, MELODY RANCH INVESTMENTS I LLC,
 BY SEPARATE AFFIDAVIT.

9-13-06

1181

Thomas & Roger Senter - Thrus
Co Trustees
Harrison Senter - Thrus
Revocable Trust
7/29/78



- Corner Record on file; monument found this survey.
- ⊙ 5/8 inch diameter steel reinforcing bar with 2 inch diameter aluminum cap inscribed "JORGENSEN ASSOCIATES PLS 5463"; found this survey.
- ◇ 5/8 inch diameter steel reinforcing bar with 2 inch diameter aluminum cap inscribed "JORGENSEN ENG PE&LS 2612"; found this survey.
- 5/8 inch diameter steel reinforcing bar with 2 inch diameter aluminum cap inscribed "JORGENSEN ASSOCIATES PE&LS 2612"; to be set this survey.
- Boundary of Melody Ranch Residential Unit One Ninth Filing.
- - - Lot lines within Melody Ranch Residential Unit One Ninth Filing.
- - - Boundary line property adjacent to Melody Ranch Residential Unit One Ninth Filing.
- - - Easement line.
- - - Existing or proposed irrigation ditch or lateral thereof; DITCHES MAY BE REMOVED OR RELOCATED OR ADDED WITH FUTURE DEVELOPMENT; ONLY MAJOR DITCHES ARE SHOWN; LOCATIONS ARE APPROXIMATE.
- Culvert

NO PUBLIC MAINTENANCE OF STREETS OR ROADS.

THE FOREGOING SUBDIVISION IS CONNECTED TO THE TOWN OF JACKSON SEWAGE TREATMENT FACILITY; HOWEVER, THE OWNERSHIP AND MAINTENANCE RESPONSIBILITY FOR THE SEWAGE COLLECTION SYSTEM BUILT SPECIFICALLY TO SERVE THE FOREGOING SUBDIVISION RESTS WITH THE MEADOWS OF MELODY RANCH HOMEOWNERS ASSOCIATION, INC.; THE TOWN OF JACKSON HAS NO RESPONSIBILITY FOR SAID COLLECTION SYSTEM.

COMMUNITY WATER SYSTEM.

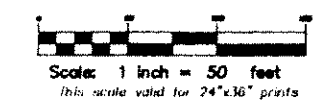
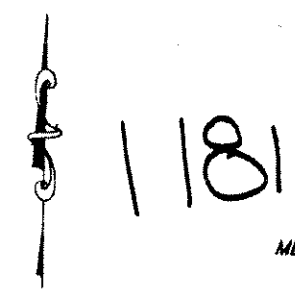
THE LOTS OF THIS SUBDIVISION SHALL NOT BE SUBJECT TO FURTHER DIVISION.

THE CURRENT BUILDING CODE RESOLUTION REQUIRES THAT, WITH CERTAIN EXCEPTIONS, ANY STRUCTURE "5000 SQUARE FEET OR LARGER SHALL BE PROTECTED BY AN APPROVED AUTOMATIC SPRINKLER SYSTEM".

SETBACK (BUILDING ENVELOPE) REQUIREMENTS:
Refer To The Official Record Copy Of The Melody Ranch Planned Unit Development Final Development Plan And Statement Of Obligations And Conditions And To The Declaration Of Protective Covenants For This Subdivision, Both Of Record In The Office Of The Clerk Of Teton County, Wyoming. In Accordance With Said Documents, And A Minor Deviation From The Final Development Plan For The Melody Ranch Planned Unit Development (PUD 93-0001) Approved From The Teton County Planning Director On July 13, 2006. A Building Envelope Map Showing Minimum Required Setbacks For Each Lot Of The Foregoing Subdivision Is On File With The Teton County Planning Office And The Meadows of Melody Ranch Homeowners Association, Inc.

BY VIRTUE OF THE DECLARATION OF PROTECTIVE COVENANTS FOR THE FOREGOING SUBDIVISION, EACH LOT OF THE FOREGOING SUBDIVISION SHALL BE MADE SUBJECT TO AN EASEMENT THAT IS FIVE FEET (5.00') IN WIDTH, PARALLEL WITH AND ADJOINING ITS LOT BOUNDARIES FOR UTILITY AND LANDSCAPING PURPOSES, WHICH ARE MORE PARTICULARLY DESCRIBED IN SAID DECLARATION.

CURVE TABLE						
CURVE	RADIUS	ARC LENGTH	DELTA ANGLE	CHORD BEARING	CHORD LENGTH	TANGENT
C1	970.00'	60.04'	3°32'47"	S81°45'09"W	60.03'	30.03'
C2	190.00'	9.15'	2°45'31"	S46°02'31"W	9.15'	4.57'
C3	190.00'	140.92'	42°29'42"	S68°45'09"W	137.21'	73.88'
C4	250.00'	65.49'	15°00'36"	S52°15'06"W	62.31'	32.94'
C5	250.00'	131.96'	30°01'36"	S74°32'42"W	130.43'	67.56'



FINAL PLAT
**MELODY RANCH
 RESIDENTIAL UNIT ONE
 NINTH FILING**
 Being Identical With
 Lot 27
 MELODY RANCH UPPER RANCH MASTER PLAT
 EIGHTH AMENDMENT
 AND LOCATED WITHIN THE
 NW1/4NW1/4 SECTION 20
 T40N, R116W, 6TH P.M.
 TETON COUNTY, WYOMING
 SHEET 2 OF 2